

Directions to Graduate School of Oceanography at URI

From the West

Via Rt. 1.

Interstate 95N to Exit 92 in Conn. Right turn after leaving expressway, then about 1.5 mi. on Conn. 2 to 78. Take Rt. 78E (a barrier divides the roadway) 4 mi. to Rt. 1N in Westerly, R.I. Go left on Rt. 1N for about 27 mi. to intersection of Rts. 1 and 138. Make a right onto Bridgetown Rd. Continue to next traffic signal (intersection of Bridgetown Road and Scenic 1A). Cross intersection onto South Ferry Rd. Continue past South Ferry Industrial Park on the right and South Ferry Church on the left. Entrance to campus is on the right.

Via Rt. 138.

Interstate 95N to exit 3A in R.I. (Kingston exit). Turn right off exit ramp onto Rt. 138E (Kingstown Rd.). Continue on 138 (passing the University's Kingston Campus on the left) to Rt. 1 and cross the junction onto Bridgetown Rd. Continue on Bridgetown Rd. to South Ferry Rd. Continue past South Ferry Industrial Park on the right and South Ferry Church on the left. Entrance to campus is on the right.

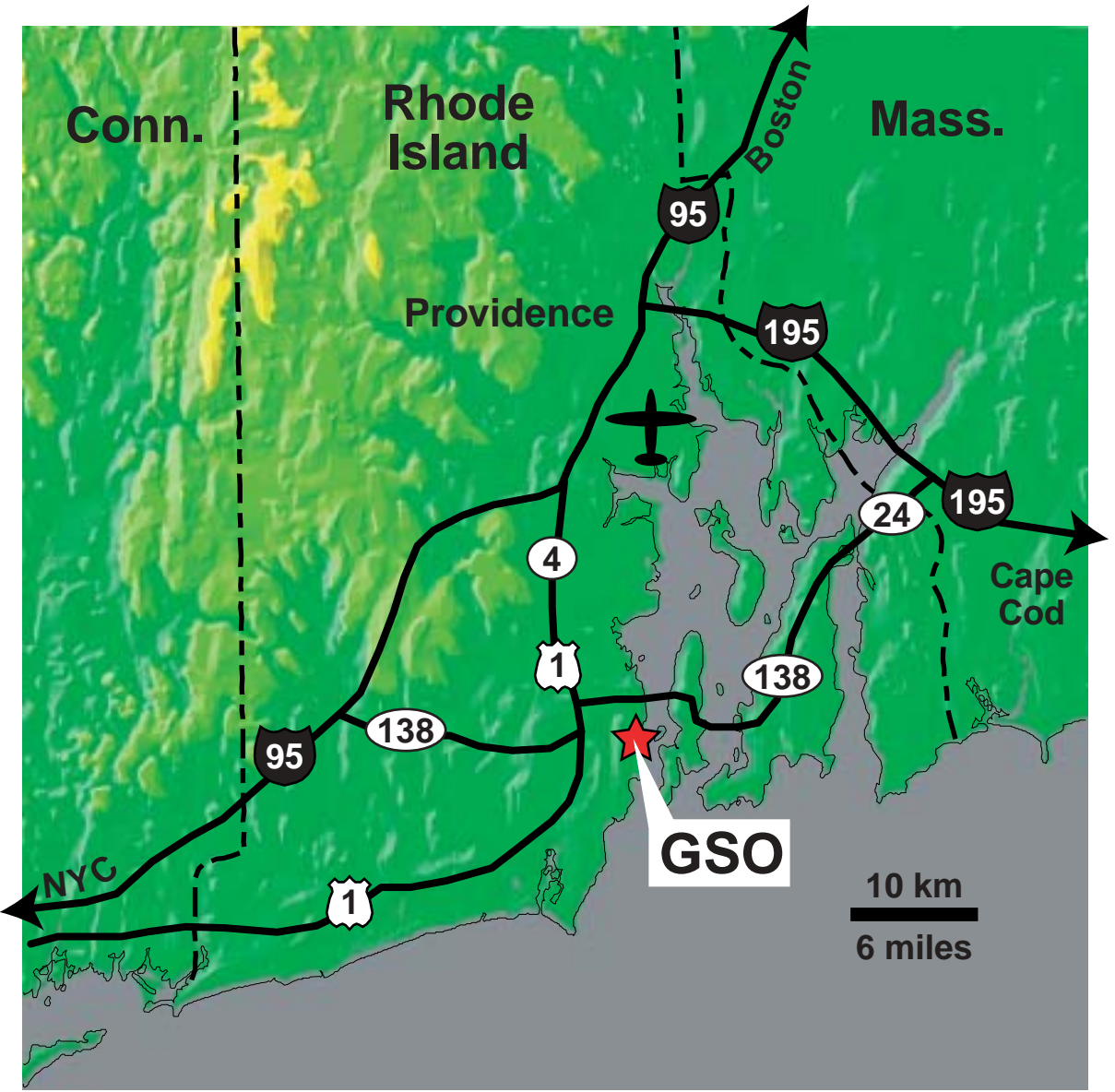
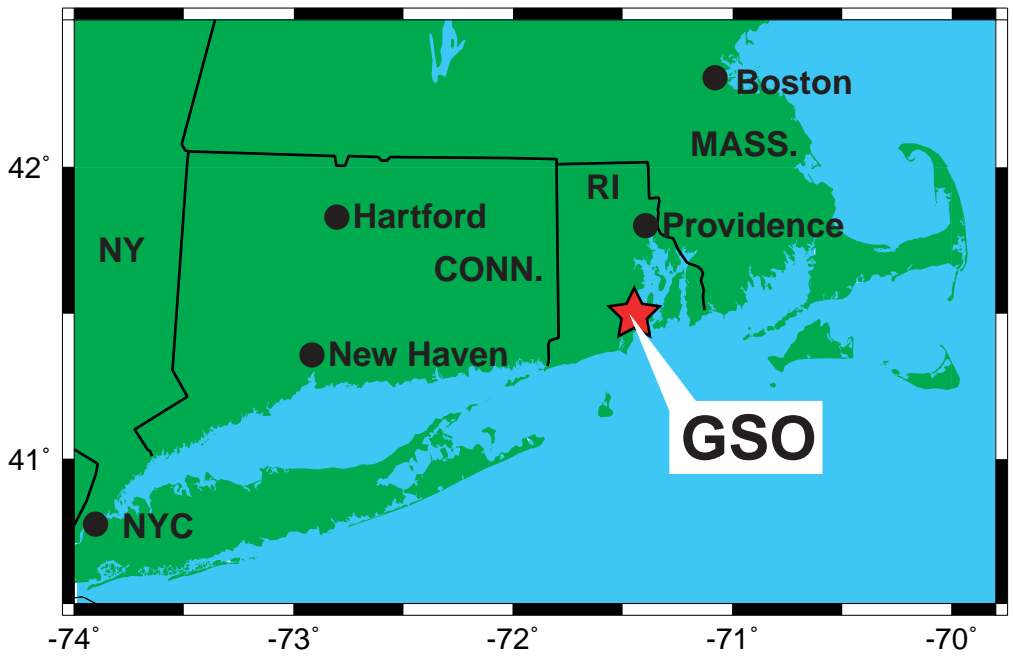
From the North

Interstate 95S toward N.Y. and Narragansett. (From T.F. Green Airport, follow the Airport Connector signs to join 95S at exit 13.) Continue on 95S to Exit 9 and exit in left lane off highway onto Rt. 4S. Continue to Rt. 1 and the junction of Rt. 138W. Take a left at the tower onto Bridgetown Rd. Continue to South Ferry Rd. Continue past South Ferry Industrial Park on the right and South Ferry Church on the left. Entrance to campus is on the right.

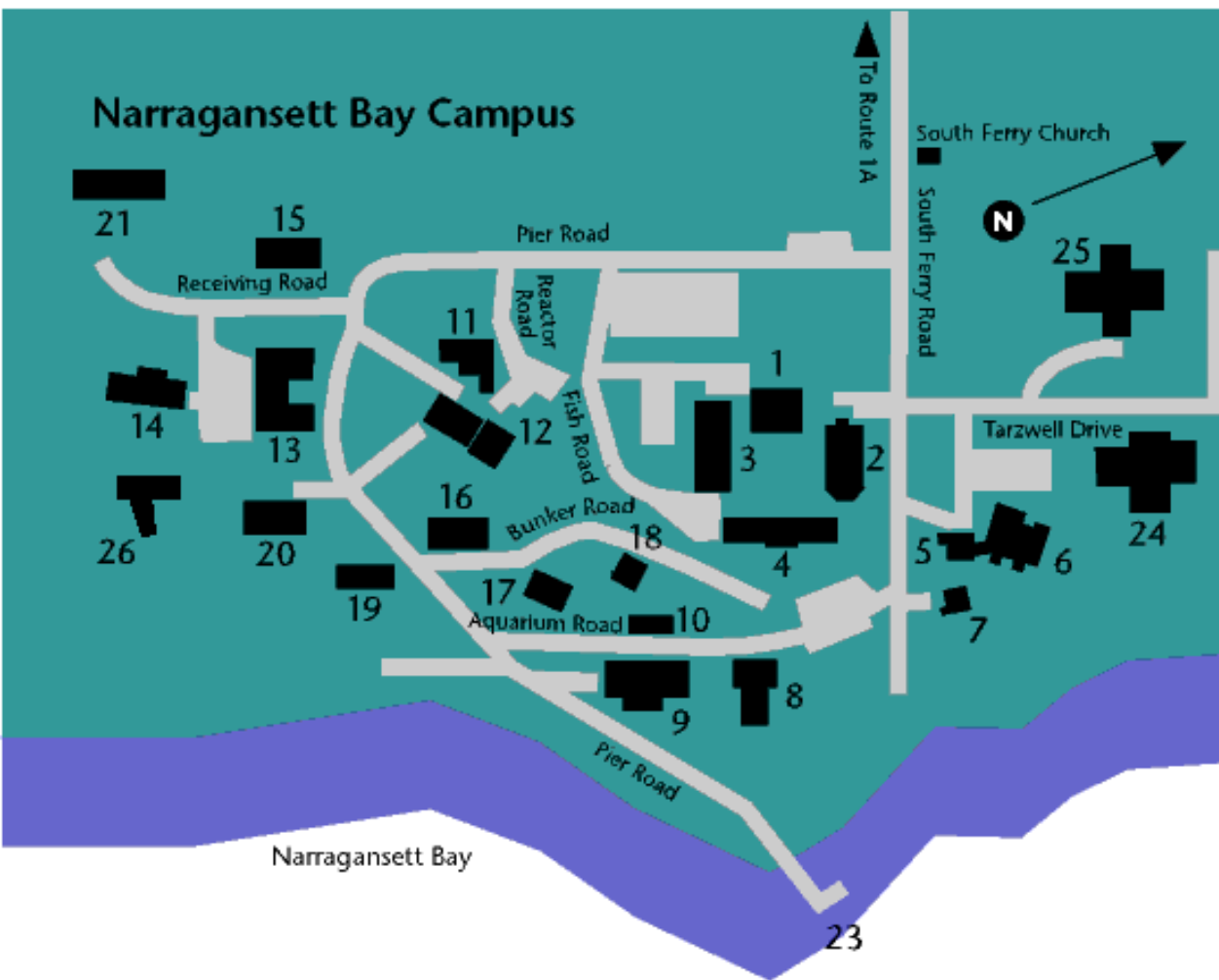
From the East

Rt. 195 to 24S to 138W. Cross Newport (toll \$2) and Jamestown Bridges. Take the first exit after the bridge onto Rt. 1A toward Narragansett. Continue south to the first traffic signal and make a left onto South Ferry Rd. Continue past South Ferry Industrial Park on the right and South Ferry Church on the left. Entrance to campus is on the right.

Use maps on following pages for additional directions.



Narragansett Bay Campus



- | | | |
|----------------------------------------------------|-------------------------------------------------|----------------------------------------------|
| 1. Pell Marine Science Library/Challenger Room | 9. Aquarium Building | 17. Marine Building |
| 2. Watkins Laboratory/Corless Auditorium | 10. Aquarium Annex | 18. Bunker C |
| 3. Horn Laboratory | 11. Center for Atmospheric Chemistry Studies | 19. Perkins Small Boat Facility |
| 4. Fish Laboratory | 12. Rhode Island Nuclear Science Center | 20. Maintenance Building/Marine Office |
| 5. Marine Resources Building | 13. Middleton Building/South Laboratory | 21. Furtado Building/Central Receiving |
| 6. Coastal Institute Building | 14. Sheets Building/Ocean Engineering | 23. Endeavor Pier |
| 7. Mosby Center/Food Service | 15. Marine Geological Samples Laboratory | 24. EPA/Environmental Research Laboratory |
| 8. Marine Ecosystems Research Laboratory (MERL) | 16. Technical Services Building | 25. NOAA/NMFS/Northeast Fisheries Center |
| | | 26. Ocean Technology Center |